

# Juan Bautista de Anza National Historic Trail

## Alameda County





Map 3 of 5

(See sheets 41, 42, 44, and 46)

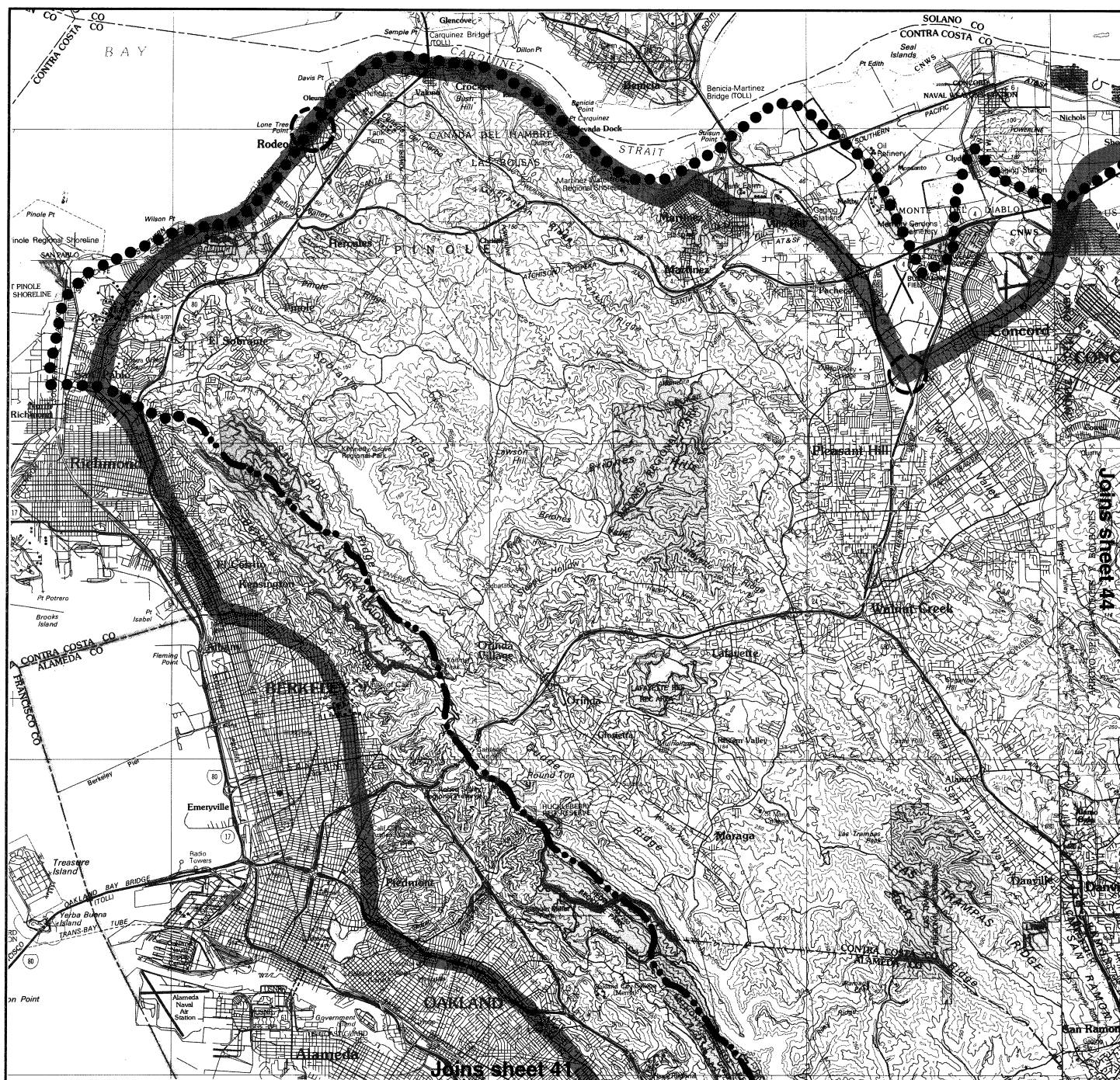
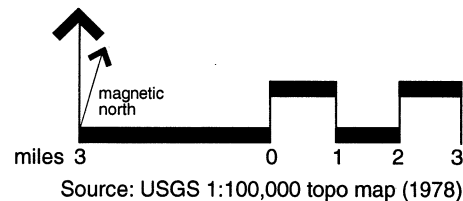
## Contra Costa County

Map 1 of 2

### Legend

-  Historic Trail Corridor
-  Expedition Campsite Area
-  Existing Recreational Trail with Potential to be Marked as the Anza Trail
-  Recreational Trail proposed on a County Plan with Potential to be Marked as the Anza Trail

*This map is intended to depict the historic Anza Trail corridor and is not a trail guide. All trail information is conceptual and does not convey any rights to the public to use any routes shown. For information on trails marked as the Juan Bautista de Anza National Historic Trail, contact the National Park Service or local county park and recreation or planning departments.*



# Juan Bautista de Anza National Historic Trail

## Contra Costa County

Map 2 of 2

## Alameda County

Map 4 of 5

(See sheets 41, 42, 43, and 46)


### Legend



Historic Trail Corridor



Expedition Campsite Area

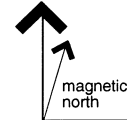


Existing Recreational Trail  
with Potential to be Marked as the Anza Trail

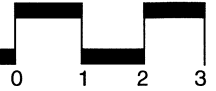


Recreational Trail proposed on a County Plan  
with Potential to be Marked as the Anza Trail

*This map is intended to depict the historic Anza Trail corridor and is not a trail guide. All trail information is conceptual and does not convey any rights to the public to use any routes shown. For information on trails marked as the Juan Bautista de Anza National Historic Trail, contact the National Park Service or local county park and recreation or planning departments.*



miles 3



Source: USGS 1:100,000 topo map (1978)

